

II

1801 FRANCE - North Coast - Dunkerque N - Wrecks.

Source: French Notice 11/45/18

Chart 323 (INT 1564) [*previous update 1399/18*] ETRS89 DATUM

Insert  Wk

(a) 51° 07'·95N., 2° 16'·03E.

Delete  close W of:

(a) above

Chart 1406 [*previous update 1262/18*] WGS84 DATUM

Delete 


51° 07'·94N., 2° 15'·66E.

Chart 1610 (INT 1511) [*previous update 1399/18*] ETRS89 DATUM


Delete 

51° 07'·95N., 2° 15'·74E.

Chart 1872 [*previous update 1746/18*] WGS84 DATUM

Insert  Wk

(a) 51° 07'·95N., 2° 16'·03E.


Delete  PA, close W of:

(a) above

Chart 1873 (INT 1480) [*previous update 1746/18*] WGS84 DATUM

Insert  Wk

(a) 51° 07'·95N., 2° 16'·03E.

Delete  PA, close W of:

(a) above

Chart 2449 [*previous update 1746/18*] WGS84 DATUM

Delete  PD

51° 07'·95N., 2° 15'·74E.