

# ADMIRALTY NOTICES TO MARINERS




## 1620\* ENGLAND - South East Coast - Approaches to Ramsgate - Submarine power cable.

Source: Nemo Link Limited

(SEP: 2018000062753 - 121226).




Note: Charts 1827 and 1828 are to be deleted from the list of charts affected by Notice 713(P)/18.

### Chart 1827 (Panel A, Approaches to Ramsgate) [ previous update 5427/17 ] ETRS89 DATUM

Insert submarine power cable,   , joining:




51° 19'·114N., 1° 23'·640E.  
(W border)  
51° 18'·530N., 1° 25'·849E.  
(S border)  
and  
51° 18'·699N., 1° 30'·426E.  
51° 18'·721N., 1° 30'·599E.  
51° 19'·130N., 1° 32'·400E.  
(E border)

### Chart 1827 (Panel B, Pegwell Bay and the River Stour) [ previous update 5427/17 ] ETRS89 DATUM

Insert submarine power cable,   , joining:

51° 19'·483N., 1° 21'·893E.  
(shore)  
51° 19'·422N., 1° 22'·058E.  
51° 19'·296N., 1° 22'·876E.  
51° 19'·114N., 1° 23'·645E.  
51° 18'·851N., 1° 24'·650E.  
(E border)

### Chart 1828 (INT 1563) [ previous update 1065/18 ] ETRS89 DATUM

Insert submarine power cable,   , joining:

51° 19'·48N., 1° 21'·89E.  
(shore)  
51° 19'·42N., 1° 22'·06E.  
51° 19'·30N., 1° 22'·88E.  
51° 18'·39N., 1° 26'·40E.  
51° 18'·47N., 1° 28'·61E.  
51° 18'·72N., 1° 30'·60E.  
51° 19'·21N., 1° 32'·73E.  
51° 19'·25N., 1° 36'·09E.  
51° 19'·49N., 1° 38'·45E.  
(E border)