

II

111 FRANCE - North Coast - Obstructions. Automatic Identification System. Buoy.

Source: French Notice 44/33/20

Chart 323 (INT 1564) [previous update 6296/20] ETRS89 DATUM



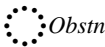
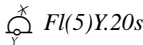
Insert		51° 14′.94N., 2° 16′.53E.
		51° 10′.88N., 2° 21′.40E.
		51° 06′.85N., 2° 24′.14E.
		51° 02′.52N., 2° 04′.04E.
Delete	Automatic Identification System, AIS, at light-buoy	51° 09′.96N., 2° 22′.27E.

Chart 1406 [previous update 6246/20] WGS84 DATUM

Delete	Automatic Identification System, AIS, at light-buoy	51° 09′.96N., 2° 22′.27E.
--------	---	---------------------------

Chart 1610 (INT 1511) [previous update 6339/20] ETRS89 DATUM

Insert		51° 10′.88N., 2° 21′.40E.
--------	---	---------------------------

Chart 1872 [previous update 5592/20] WGS84 DATUM


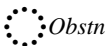
Insert		51° 10′.88N., 2° 21′.40E.
		51° 06′.85N., 2° 24′.14E.
Delete	Automatic Identification System, AIS, at light-buoy	51° 09′.96N., 2° 22′.27E.

Chart 1873 (INT 1480) [previous update 5592/20] WGS84 DATUM



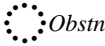

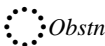
Insert		51° 14′.94N., 2° 16′.53E.
		51° 10′.88N., 2° 21′.40E.
		51° 06′.85N., 2° 24′.14E.
Delete	Automatic Identification System, AIS, at light-buoy	51° 09′.96N., 2° 22′.27E.

Chart 2449 [previous update 6246/20] WGS84 DATUM

Insert		51° 10′.88N., 2° 21′.40E.
		51° 06′.85N., 2° 24′.14E.
Delete	Automatic Identification System, AIS, at light-buoy	51° 09′.96N., 2° 22′.27E.