

Notice to Mariners

Number: 19
Year: 2024
Issued: 28 March
In force: **2023:** 48, **2024:** 08,10,14,15,17,18,19

Depth in River Stour channel


Mariners are advised that the minimum depth in the River Stour channel has now been restored to **0.7m** below Chart Datum based on the latest survey data (27 March 2024), see below.

This channel remains subject to future siltation and for the latest information contact Harwich VTS (VHF 71).


This notice replaces 03-2024 Reduced Depth in River Stour – Update 1 which is now withdrawn.

Will Barker

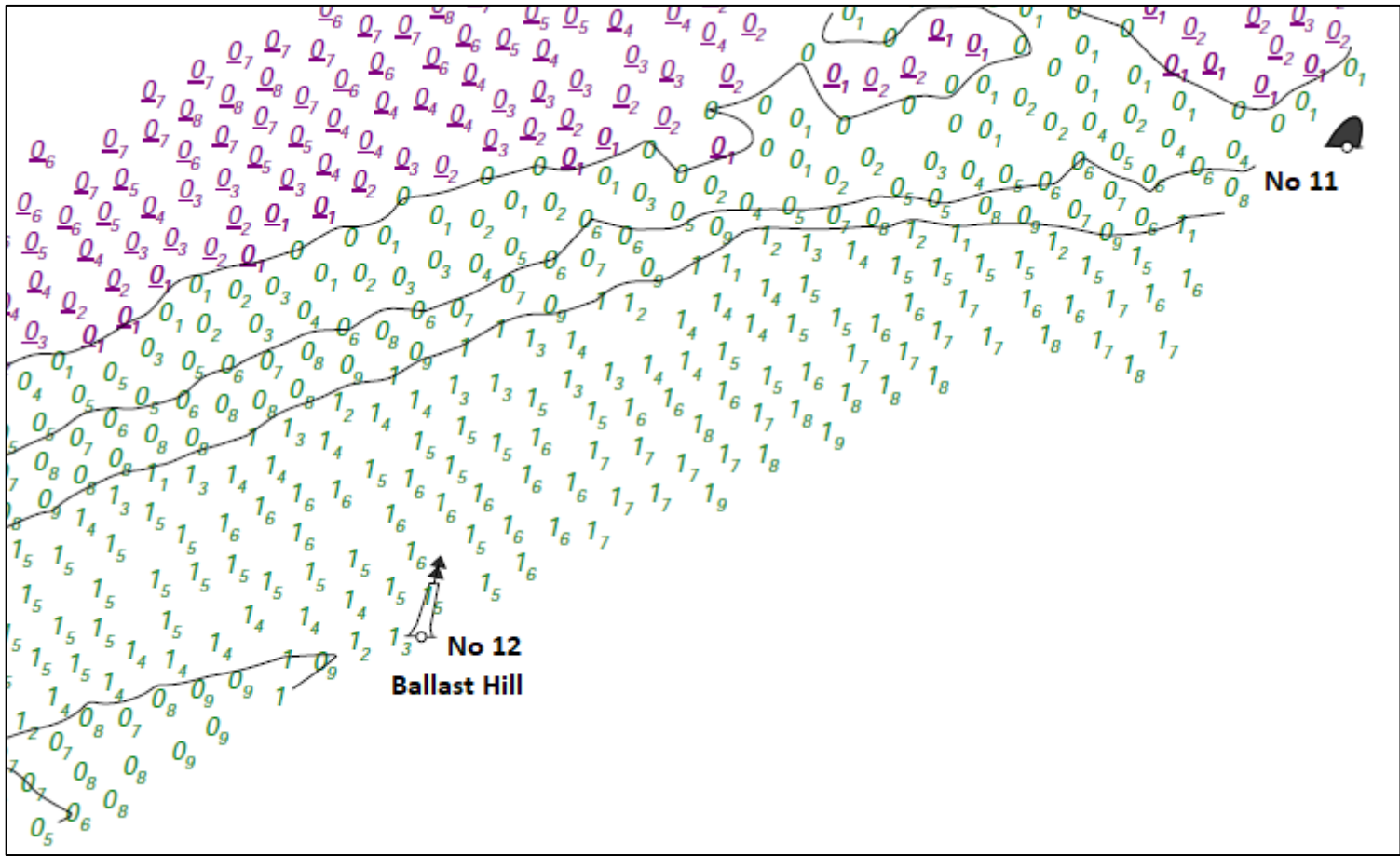
Marine Director (Harbour Master)



River Stour - Hydrographic Survey Data – Chart Datum depths – 27/04/2024



River Stour - Hydrographic Survey Data – Chart Datum depths – 27/04/2024



River Stour - Hydrographic Survey Data – Chart Datum depths – 27/04/2024